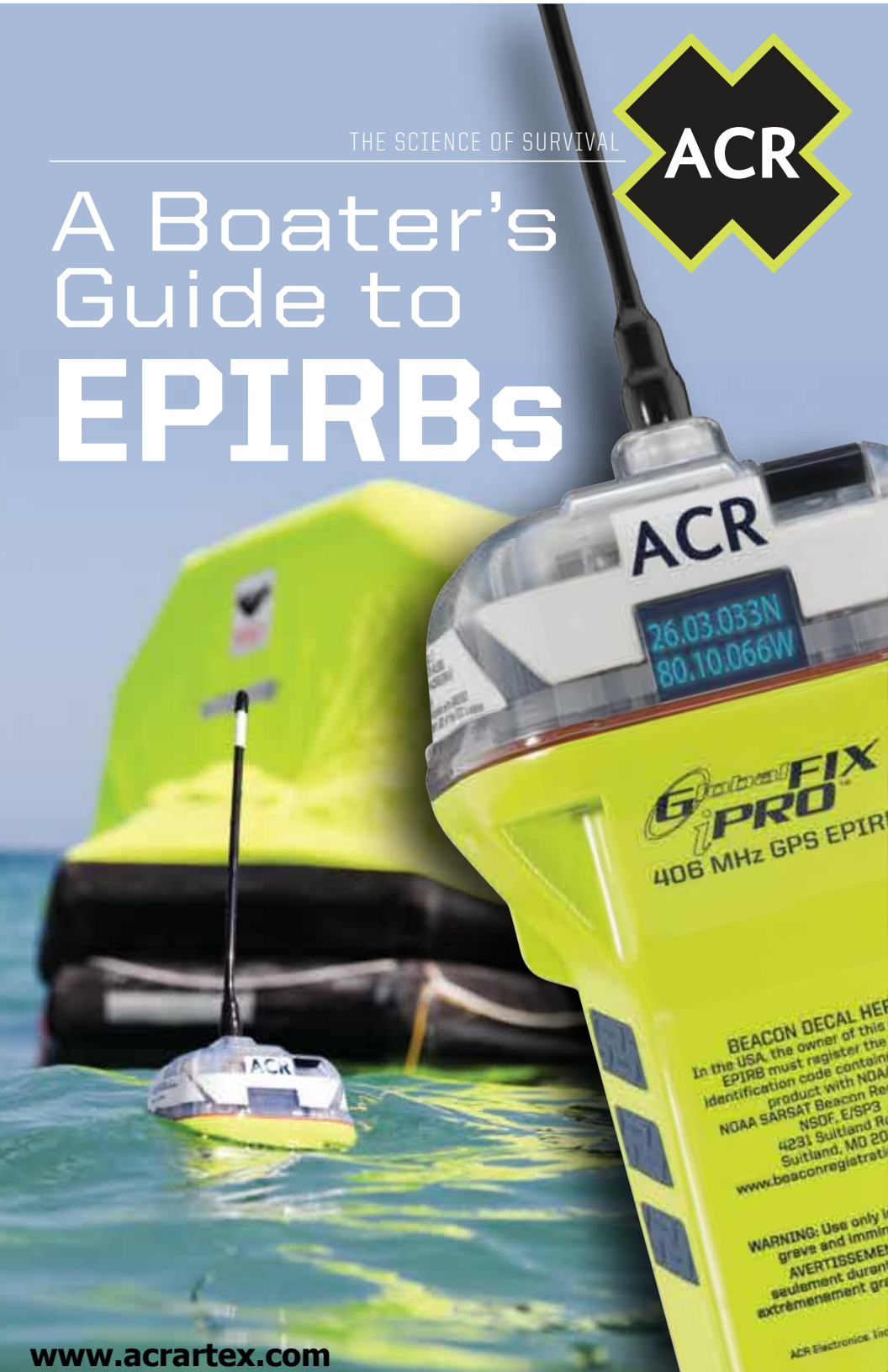


THE SCIENCE OF SURVIVAL

ACR

# A Boater's Guide to EPIRBs



**ACR**  
26.03.033N  
80.10.066W  
**G-PRO**  
406 MHz GPS EPIRB

**BEACON DECAL HERE**  
In the USA, the owner of this EPIRB must register the identification code containing product with NOAA  
NOAA SARSAT Beacon Reg  
NSOF, E/SP3  
4231 Suitland Rd  
Suitland, MD 21084  
[www.beaconregistration.com](http://www.beaconregistration.com)

**WARNING:** Use only in  
grave and imminent  
AVERTISSEMENT  
seulement durant  
extrêmement grave

ACR Electronics, Inc.

## How a 406 MHz Rescue Works



# You are required to register your EPIRB with your local authority



If you purchase a new or used 406 MHz beacon, you **MUST** register it with your local government. If you change any information on your registration (such as phone number, address, bought a new boat, etc.) you **MUST** update the 406 MHz beacon registration. Also, if you sell your 406 MHz beacon, notify your local government that you have done so, and make sure the buyer registers the beacon personally. Otherwise, you may be contacted by rescue authorities if it is activated! Please provide the new owner a link to our registration web page so he/she can register their beacon.

## Support Search and Rescue Register your Beacon

[www.acrartex.com/support/registrations/](http://www.acrartex.com/support/registrations/)



## What is the difference?

	 <b>EPIRB</b> Emergency Position Indicating Radio Beacon	 <b>PLB</b> Personal Locator Beacon
<b>Floatation</b>	Floats in an upright position to transmit. Performs best while floating	Not required to float. Floating versions only float so it can be retrieved if dropped in water. Unit needs to be held out of the water or attached high on a PFD for best transmission.
<b>Transmission Requirements</b>	Minimum of 48 hours at temperatures down to -4°F (-20°C). Longer in nominal temperatures	Minimum of 24 hours at temperatures down to -4°F (-20°C). Longer in nominal temperatures
<b>Activation</b>	Either manually activated in or out of the bracket OR Automatically activated when out of its bracket and in the water.	Manually activated
<b>Strobe Light</b>	Required to have strobe light	Not required. Some newer versions have flashing LED strobes
<b>Mounting Options</b>	Mounted in a bracket (automatic or manual deployment), or carried in a ditch bag	Worn or carried on a person
<b>Registration</b>	Registered to the vessel	Registered to the person. PLBs are legal to be used on land as well as on water.

Generally speaking, for boaters an EPIRB is preferred over a PLB. EPIRBs once placed in the water will operate autonomously by self-activating and floating upright in a transmitting position. Because of their simplicity, it is easy to educate crew members on their operation. With bigger batteries for longer transmission life, EPIRB are essential for long distance transits. They are specifically designed for that worst case scenario of just you and the beacon in the water. PLBs require more effort to operate, as they must be manually activated and be held out of the water to function properly even though they are water proof. PLBs are however small enough to carry on your persons so they are well suited for single handed boaters or crew members who are routinely out of site of the Captain. The best beacon to have is the beacon you have with you when you need it.

Both require registration. It's quick, easy and free, and can be done online:

<http://www.acrartex.com/support/registrations/>

[www.acrartex.com](http://www.acrartex.com)

## The Benefits of GPS

**Reduce the search radius down to 100m  
&  
Reduce the notification time from  
typically less than 1 hour  
down to a few minutes!**

The Cospas-Sarsat satellite system uses 2 different satellites. The GEOSAR satellites are stationary over the equator, if your beacon has GPS coordinates, these satellites instantly alert Search and Rescue of your position in as little as 2-3 minutes.

The LEOSAR satellites are low earth orbiting and typically every hour one flies over your location. These satellites use Doppler shift principles to calculate your position to send to Search and Rescue. However, the notification time can be typically less than 1 hour while you wait for one to orbit over you.

### **121.5 MHz Beacon**

12.5 nm radius  
490 sq miles area  
No notification: Requires  
someone listening to the  
121.5 MHz Frequency

### **406 MHz Beacon w/GPS**

0.1 nm radius  
0.03 sq miles area  
Notification: In as little as  
5 minutes

### **406 MHz Beacon**

3 nm radius  
28 sq miles area  
Notification: Typically less  
than 1 hour

## What EPIRB is Right For Me?

Some questions to help you decide which EPIRB to buy.

I want my EPIRB to be protected from mother nature.

I want the peace of mind knowing my EPIRB will release from the bracket automatically.

I want my EPIRB mounted close to me so I can easily grab it.

Category I Bracket

Category II Bracket Included

I want an EPIRB that is going to get me rescued as fast as possible!

I want the peace of mind that comes from knowing exactly what my EPIRB is doing when I use it!

BETTER

BEST

Internal GPS

Internal GPS,  
GPS Interface & Digital  
Display



GlobalFix PRO

GlobalFix iPRO



You may also want to consider a ACR Personal Locator Beacon as a back up for your EPIRB and the primary safety beacon for yourself when on deck alone. Personal Locator Beacons have multiple applications and can be used on your boat, plane, or on any outdoor adventures you take.

Want more recommendations on what safety gear you should have onboard? Check out our all new Product Wizard on [www.ACRARTEX.com](http://www.ACRARTEX.com)

[www.acrartex.com](http://www.acrartex.com)



## Category I vs. Category II

# Which EPIRB bracket is right for me?

Category I EPIRB - Automatically or manually deployed


Category II EPIRB - Manually deployed

EPIRBs have different categories which define which type of bracket the EPIRB uses	Cat. I	Cat. II
Bracket automatically deploys EPIRB when vessel sinks	Yes	No
Contains a Hydrostatic Release Unit (HRU)	Yes	No
Built-in deactivation water sensor to prevent false alarms	Yes	Yes
Manual activation of beacon while in bracket	Yes	Yes
Protects EPIRB from UV exposure	Yes	No

The Category I bracket is designed to release an EPIRB when the Hydrostatic Release Unit (HRU) in the bracket is submerged in water to a depth of 4 to 14 feet (1.5 - 4m). The regulation specifies a range of depth for deployment to allow for different water temperatures which will affect the release depth. The Hydrostatic Release Unit needs to be replaced every two years.



In an emergency, the EPIRB will release from its bracket, float to the surface and alert search and rescue that you need help fast.

EPIRBs in a Category II bracket need to be manually deployed and activated. They can be mounted above or below deck, in a location that is protected from outside influences (i.e. green water, traffic impacts, cabin doors, etc). Some people prefer to keep their beacon in a RapidDitch™ Abandon Ship Bag without the bracket which is OK if the bag is going to be in a dry spot on the boat.



Category I Automatic Deployment

## Beacon Comparison

		
<b>Model / Product #</b>	<b>GlobalFix™ iPRO 2846.0 / 2848.0</b>	<b>GlobalFix™ PRO 2842 / 2844</b>
<b>Frequency</b>	406.040 MHz 121.5 MHz homing	406.040 MHz 121.5 MHz homing
<b>GPS</b>	Internal and Optical Interface (NMEA)	Internal
<b>Location Accuracy</b>	110 yds (100m)	110 yds (100m)
<b>Size / Weight</b>	7.0 x 4.2 x 3.6" / 21.12 oz 17.7 x 10.7 x 9.1 cm / 600 g	7.0 x 4.2 x 3.6" / 20.9 oz 17.7 x 10.7 x 9.1 cm / 595 g
<b>Notification Time</b>	2 - 15 minutes	2 - 15 minutes
<b>Deployment</b>	Automatic (Category I) or Manual (Category II)	Automatic (Category I) or Manual (Category II)
<b>Activation</b>	Manual or Water	Manual or Water
<b>Min. Required Battery Life</b>	48 hours @ -20° C	48 hours @ -20° C
<b>Typical Battery Life</b>	65+ hours @ -20° C	65+ hours @ -20° C
<b>Digital Display</b>	Yes	No
<b>Waterproof</b>	To 33 ft 10 meters	To 33 ft 10 meters
<b>Buoyant</b>	Yes	Yes
<b>Power Output</b>	6.3 Watts	6.3 Watts
<b>Strobe Light</b>	Yes	Yes
<b>GPS Location Test</b>	Yes	Yes
<b>406Link.com</b>	Advanced testing available	Advanced testing available



## Mounting Recommendations

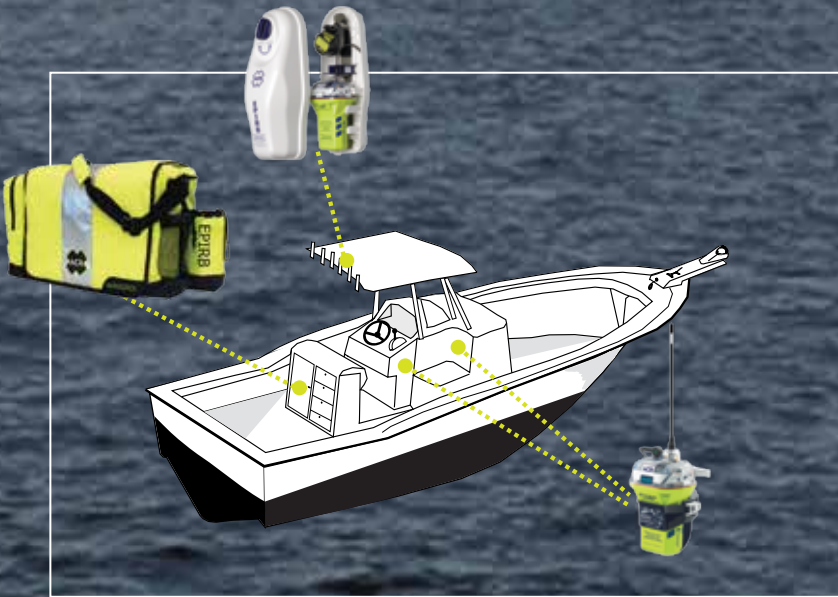


### Recommended

- Areas that are highly visible and in reach
- Inside DitchBag with all safety gear
- Next to life raft

### Not Recommended

- Avoid door jams or obstructed areas
- Avoid areas prone to flooding & fires
- Avoid mounting Category I EPIRB's inside the vessel cabin or with any overhead obstructions



## Why Choose ACR?



We are in the business of saving lives and science is everything: it provides laws, processes and reliable, predictable outcomes that we successfully use to combat the unpredictable, wild, dangerous forces of nature (also known in some circles as "bad luck" or "misfortune" or even "fate").



We are exacting, obsessive, serious and accurate. When your life is on the line, these are the qualities that you want in a company. We don't apologize for being overly meticulous, self critical AND obsessed with quality. We design products to outperform any regulation set for us by government agencies because that is what our customers expect, that is why the industry respects us, and more importantly, that is what we expect from ourselves.



Science and obsessive engineering provide a product that, unlike nature, plans or luck, is not subject to whims. Our company's existence is one based upon the principle of continuous improvement. We spend prodigious amounts of time and money finding new ways to challenge our products.

In other words, our testing efforts often begin where governmental standards stop. "Quality" to us means conformal coating of PCBs when there is no requirement, just for added protection. It means developing tests to validate every claim we make. It means flat-out rejecting any failure ratio that our competitors consider acceptable. Simply put, we believe any defect ratio at all is unacceptable, when lives hang in the balance.



## Stay Safe (and Connected) with 406Link.com

Adventure, whether it's on the water or in the backcountry, means grabbing your gear and going for it... it's not about being careless or taking chances. That's why more and more paddlers, boaters and backpackers are packing a 406 MHz satellite signaling device.

Now, with the power of 406Link.com, you can make sure your PLB or EPIRB is functioning properly – before you ever leave – through the same satellite system used by Search and Rescue.

And with the Trip Planning feature, you can help with your recovery in an emergency by making available valuable information about your trip.

### 406LINK.COM

#### Advanced Satellite Test System Proves Your Beacon is Working

With 406Link.com, you can make sure your PLB or EPIRB is functioning properly – before you ever leave – through the same satellite system used by Search and Rescue.



\*Requires optional service plan to unlock features. Visit 406Link.com for coverage in your area.

## What you can do with EPIRB and 406Link.com

Directly alert Search and Rescue (SAR) of your emergency and GPS position. No subscription to 406Link.com required. Same proven 406 MHz signal that is credited with saving more than 30,000 lives.

Self Test of Beacon and simultaneously send family and friends a test message via text and email.

Thru-the-system Self Test. Now you truly see that your EPIRB is working properly by self testing and getting satellite confirmation that your signal was received.



Beacon Management including battery replacement reminders, self test and activation history, creating trip plans for family and friends and managing your account.

GPS Test of Beacon and simultaneously send family and friends a test message with map of location via text and email.

**35,000 lives saved and still counting**

I thank the USCG and the crew of the freighter Fuji Bay for their super job in our rescue. It makes me proud of having been in the Coast Guard for four years. But, the item, not person that we give our lives to, is the ACR GlobalFix EPIRB. A truly remarkable piece of needed equipment for every vessel. It saved us!

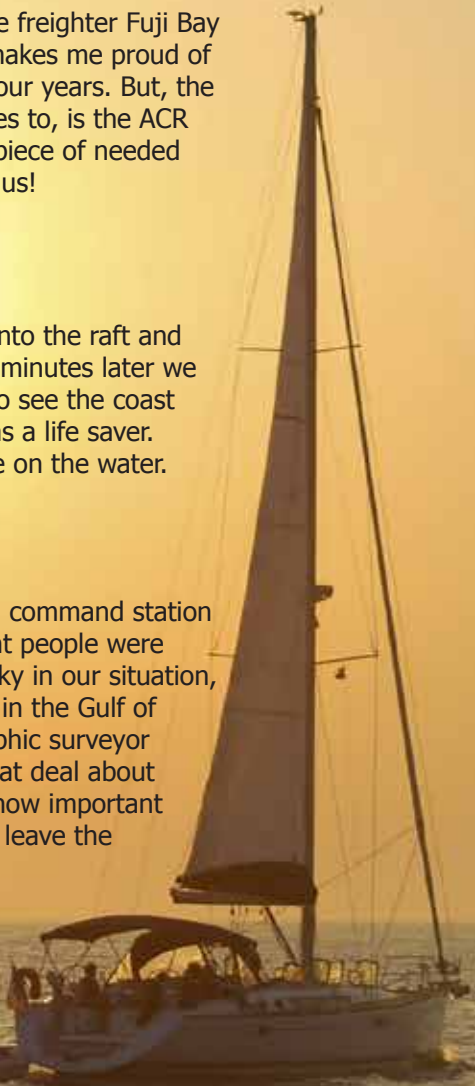
— **Survivor Kirk Ezell**  
**2 lives saved**

With the EPIRB in hand we climbed into the raft and activated the ACR GlobalFix PRO. 40 minutes later we were rescued. What a great feeling to see the coast guard heading for us. That EPIRB was a life saver. Thanks guys for making it safer to be on the water.


— **Survivor Shayne Sadler**  
**5 lives saved**

I was told that the Coast Guard main command station received our EPIRB alert and the right people were notified. We ended up being very lucky in our situation, thanks to the Coast Guard. I worked in the Gulf of Mexico for two years as an hydrographic surveyor on the Inez McCall and learned a great deal about marine safety. I never knew exactly how important EPIRB's were until this day. I will not leave the dock without one in the future.

— **Survivor Jason White**  
**4 lives saved**







THE SCIENCE



OF SURVIVAL

[www.acrartex.com](http://www.acrartex.com)



scan with phone